




11 Advantage Ave, Anytown, ST 12345

**Project Totals**

<b>Total Roof Area</b>	-	<b>63.05 SQ</b>
Standard Slope (4:12-6:12)	-	15.69 SQ
Flat Slope (0:12-1:12)	-	0.55 SQ
Low Slope (2:12-3:12)	-	0.88 SQ
Steep Slope (7:12 or greater)	-	45.92 SQ
High Roof (over 1 story)	-	34.43 SQ
IWB (Ice & Water Barrier)	-	2062.5 SF
<b>Roof Planes</b>	-	<b>23</b>
<b>Structures</b>	-	<b>1</b>
<b>Eave</b>	-	<b>389.1 LF</b>
<b>Rake Edge</b>	-	<b>275.1 LF</b>
<b>Total Perimeter</b>	-	<b>664.2 LF</b>
<b>Ridge</b>	-	<b>97.1 LF</b>
<b>Hip</b>	-	<b>118.0 LF</b>
<b>Valley</b>	-	<b>121.5 LF</b>
<b>Slope Change</b>	-	<b>106.0 LF</b>
<b>Step Flashing</b>	-	<b>170.3 LF</b>
<b>Headwall Flashing</b>	-	<b>145.9 LF</b>
<b>Gutter</b>	-	<b>309.7 LF</b>
<b>Downspout</b>	-	<b>162.0 LF</b>
<b># of Endcaps</b>	-	<b>18</b>
<b># of Inner Corners</b>	-	<b>3</b>
<b># of Outer Corners</b>	-	<b>2</b>
<b># of Elbows</b>	-	<b>33</b>



©nearmap US Inc., 2025 all rights reserved

**Waste Factor (Total Roof Area)**

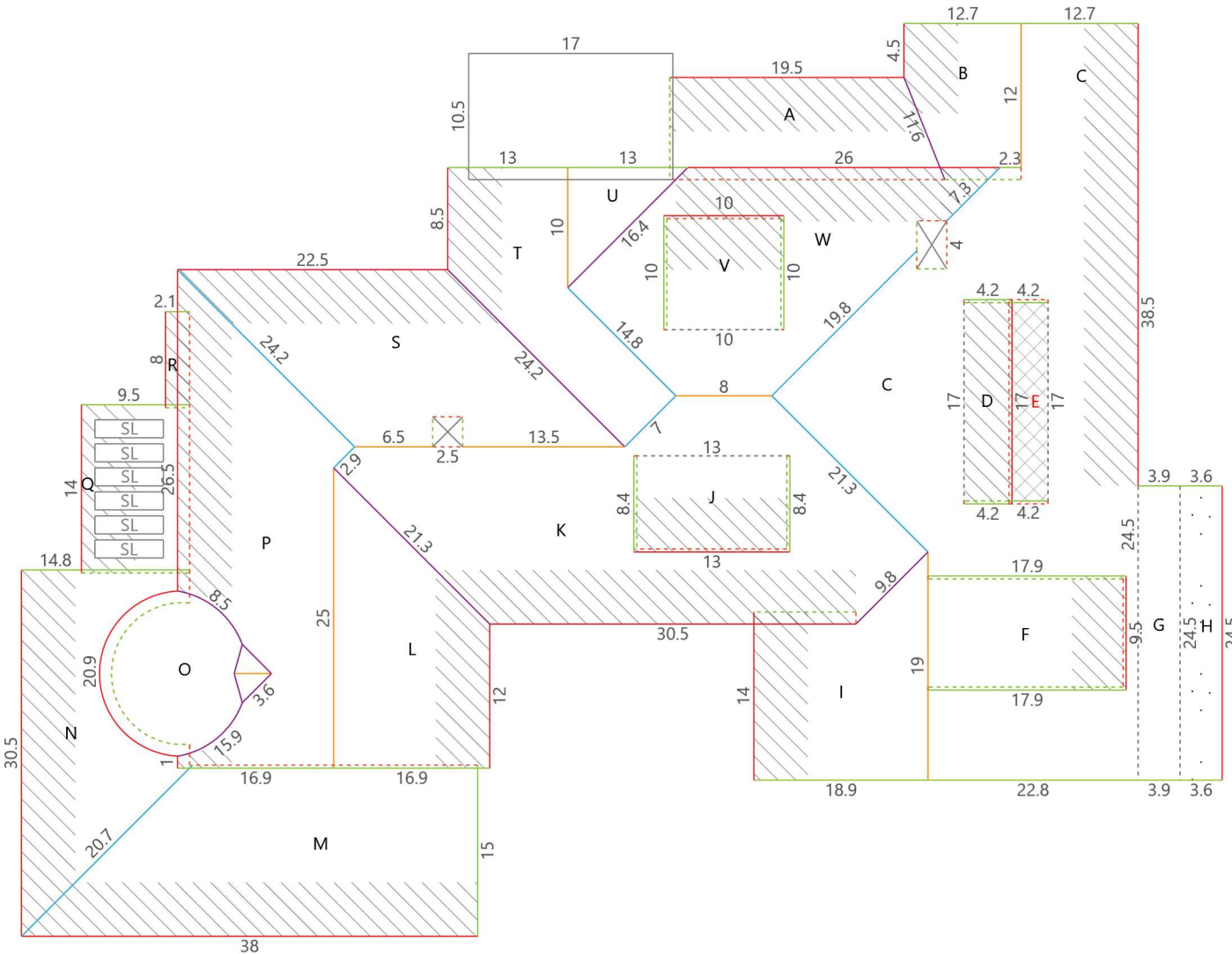
4%	-	65.57 SQ	7%	-	67.46 SQ	10%	-	69.35 SQ	13%	-	71.25 SQ
5%	-	66.20 SQ	8%	-	68.09 SQ	11%	-	69.98 SQ	14%	-	71.88 SQ
6%	-	66.83 SQ	9%	-	68.72 SQ	12%	-	70.61 SQ	15%	-	72.51 SQ

THIS REPORT IS FOR ESTIMATION PURPOSES ONLY. VERIFY ALL DIMENSIONS AND TOTALS BEFORE PURCHASING MATERIALS. THIS REPORT IS THE PROPERTY OF SCOPE TECHNOLOGIES, INC. AND MAY NOT BE REPRODUCED WITHOUT WRITTEN CONSENT.



# Roof Area Analysis - Structure 1

11 Advantage Ave, Anytown, ST 12345



Plane	Area(sf)	Pitch	Slope	High	IWB(sf)
A	189.95	4:12			117
B	146.18	10:12	S		27
C	1,160.96	10:12	S		231
D	73.67	5:12		H	102
E	55.44	1:12	F		
F	169.81	5:12		H	57
G	95.87	6:12			
H	88.39	3:12	L		
I	279.87	10:12	S		84
J	112.67	5:12		H	78
K	706.83	10:12	S	H	183
L	313.06	10:12	S	H	72
M	463.77	4:12			228
N	281.78	4:12			183
O	282.71	24:12	S	H	
P	521.60	10:12	S	H	166
Q	78.71	4:12			84
R	20.83	10:12	S		48
S	423.87	10:12	S	H	135
T	251.80	10:12	S	H	51
U	65.09	10:12	S	H	
V	102.92	5:12		H	60
W	419.15	10:12	S	H	156

Slope: (S)teep - (L)ow - (F)lat

Totals (SQ)		
1:12	-	0.6
3:12	-	0.9
4:12	-	10.1
5:12	-	4.6
6:12	-	1.0
10:12	-	43.1
24:12	-	2.8
Flat	-	0.6
Low	-	0.9
Steep	-	45.9
High	-	34.4

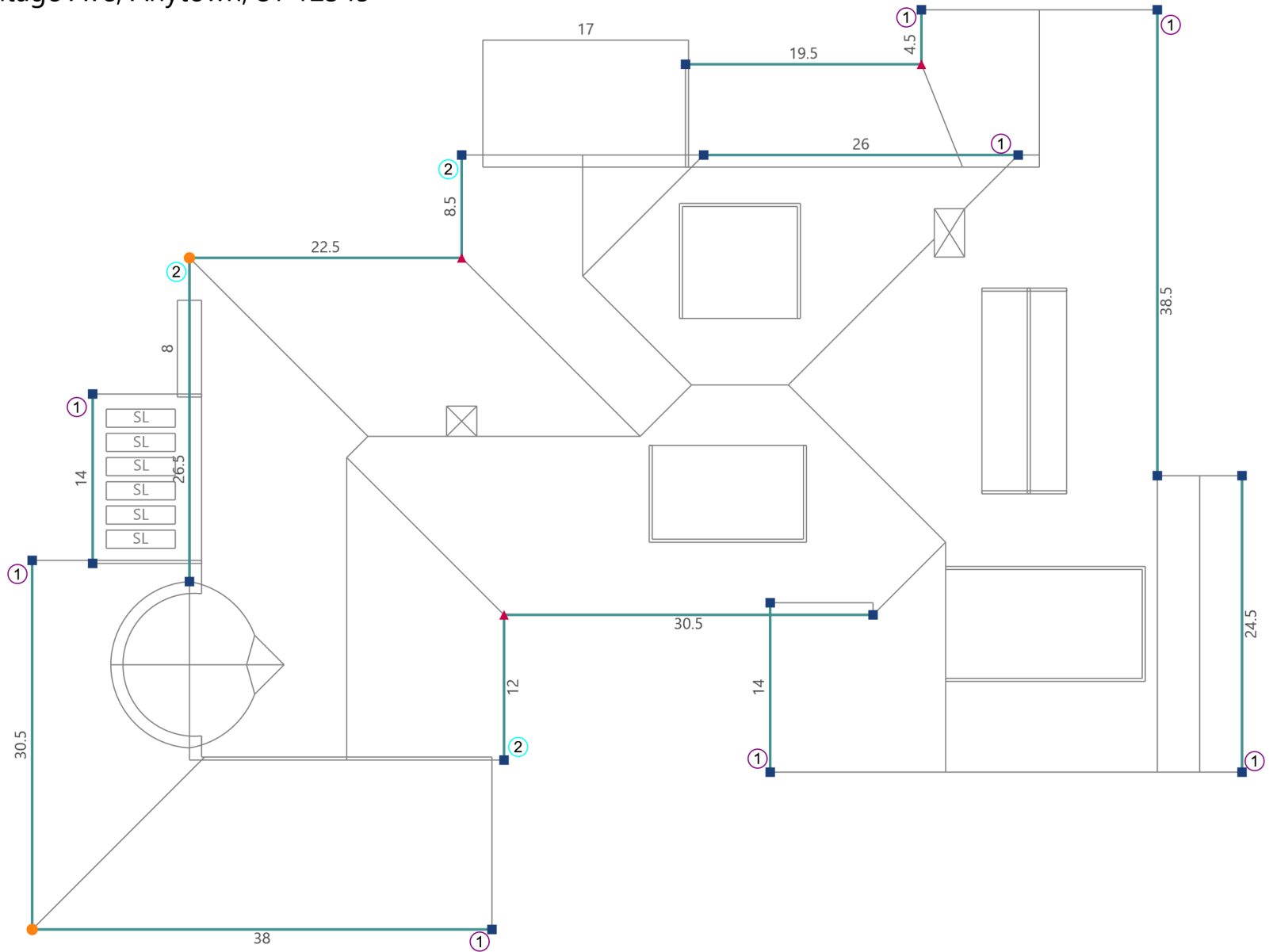
## Drawing Key

- Eave
- Hip
- Ridge
- Parapet
- Clerestory
- Headwall Flashing
- /// Ice & Water Areas
- Rake Edge
- Valley
- Flat Drip Edge
- Coping
- Slope Change
- - - Step Flashing
- ▨ Flat Slope Area



# Gutter and Downspout Analysis - Structure 1

11 Advantage Ave, Anytown, ST 12345



**Drawing Key**

- Gutter
- ① 1 Story Downspout
- ③ 3 Story Downspout
- Outer Corner
- Endcap
- Structure
- ② 2 Story Downspout
- ④ 4 Story Downspout
- ▲ Inner Corner

